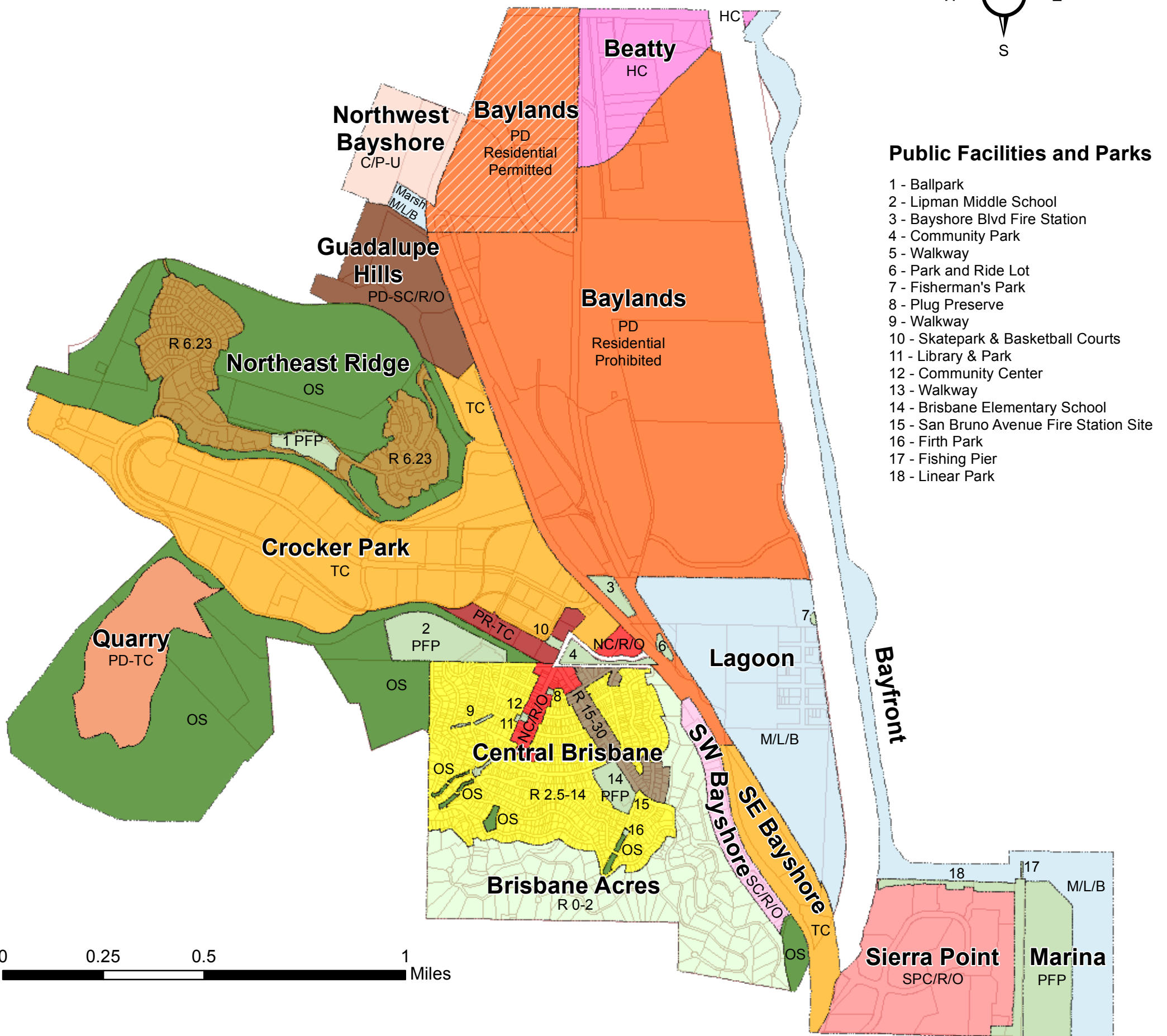
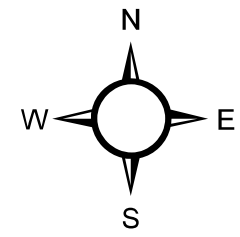




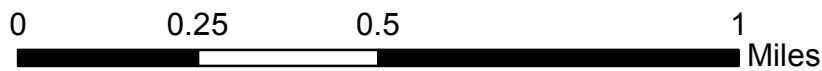
# General Plan Land Use Diagram

## City of Brisbane



### Public Facilities and Parks

- 1 - Ballpark
- 2 - Lipman Middle School
- 3 - Bayshore Blvd Fire Station
- 4 - Community Park
- 5 - Walkway
- 6 - Park and Ride Lot
- 7 - Fisherman's Park
- 8 - Plug Preserve
- 9 - Walkway
- 10 - Skatepark & Basketball Courts
- 11 - Library & Park
- 12 - Community Center
- 13 - Walkway
- 14 - Brisbane Elementary School
- 15 - San Bruno Avenue Fire Station Site
- 16 - Firth Park
- 17 - Fishing Pier
- 18 - Linear Park



### Commercial / Retail / Office Designations

- Neighborhood Commercial/Retail/Office - NC/R/O
- Subregional Commercial/Retail/Office - SC/R/O
- Sierra Point Commercial/Retail/Office - SPC/R/O
- Planned Development - Subregional Commercial/Retail/Office - PD - SC/R/O

### Baylands

- Planned Development - PD - Residential Prohibited
- Planned Development - PD - Residential Permitted

### Other Commercial

- Trade Commercial - TC
- Planned Development - Trade Commercial - PD - TC
- Parkside Residential - Trade Commercial - PR - TC
- Heavy Commercial - HC
- Commercial Public Utilities - C/P - U

### Residential

- 0-2 Dwelling Units per Acre - R
- 2.5-14 Dwelling Units per Acre - R
- 6.23 Dwelling Units per Acre - R
- 15-30 Dwelling Units per Acre - R

### Other Land Uses

- Open Space - OS
- Public Facilities and Parks - PFP
- Marsh/Lagoon/Bayfront - M/L/B